



# StreetLight Data Overview

Transportation intelligence for infrastructure that **thrives**

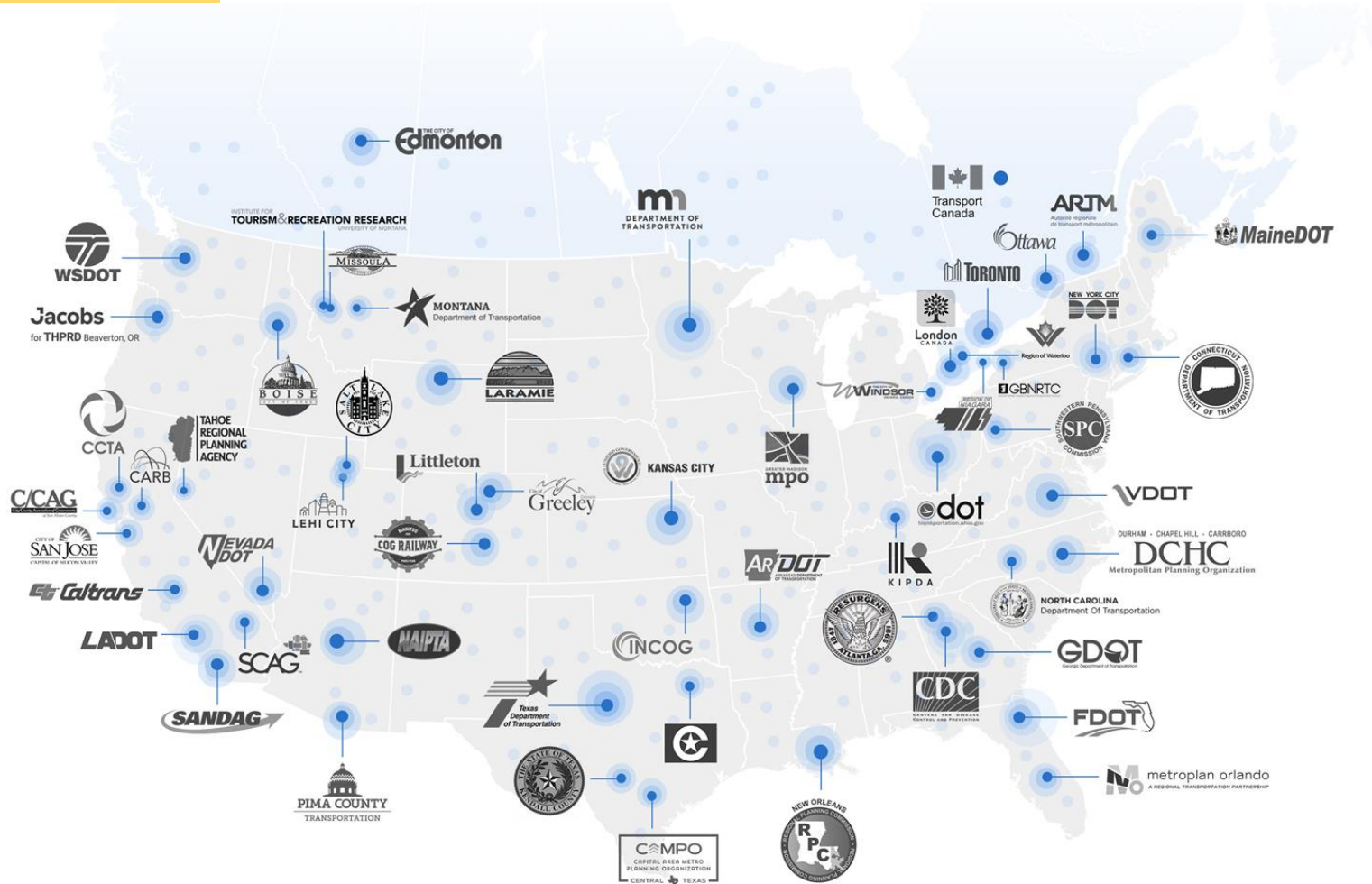
**Conor Emser**  
Director, Public Sector East

**Ted Reinhold**  
Senior Solution Engineer

**Danny Yoder**  
Customer Success Manager for NCDOT



# Trusted across North America



Most widely adopted transportation data platform

100s of public agencies

100,000+ of projects and counting

Validated exhaustively against permanent counters and transportation survey




[streetlightdata.com/case-studies](https://streetlightdata.com/case-studies) →



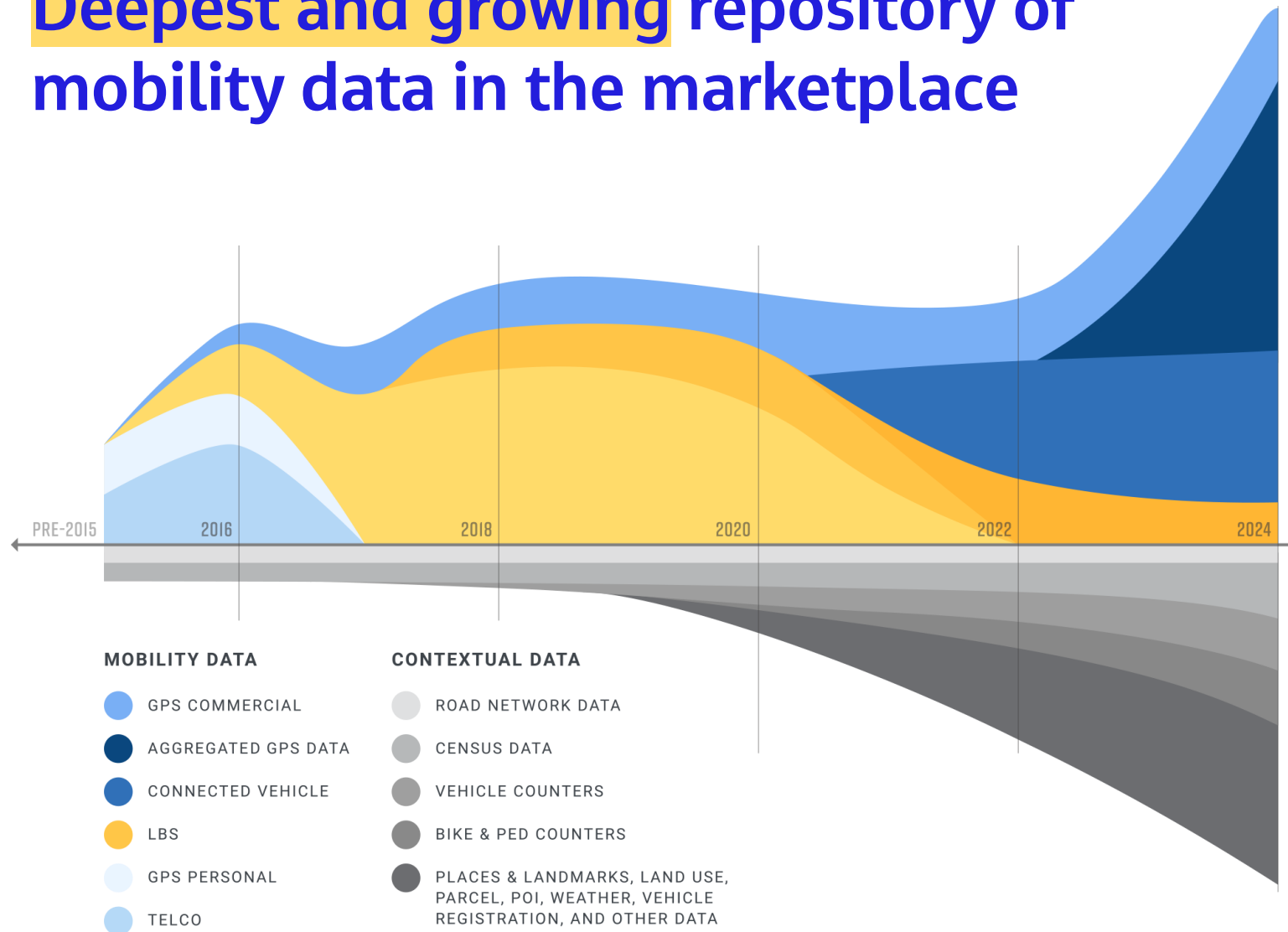


STREETLIGHT  
A Jacobs Company

# Transportation intelligence for infrastructure that **thrives**



# Deepest and growing repository of mobility data in the marketplace



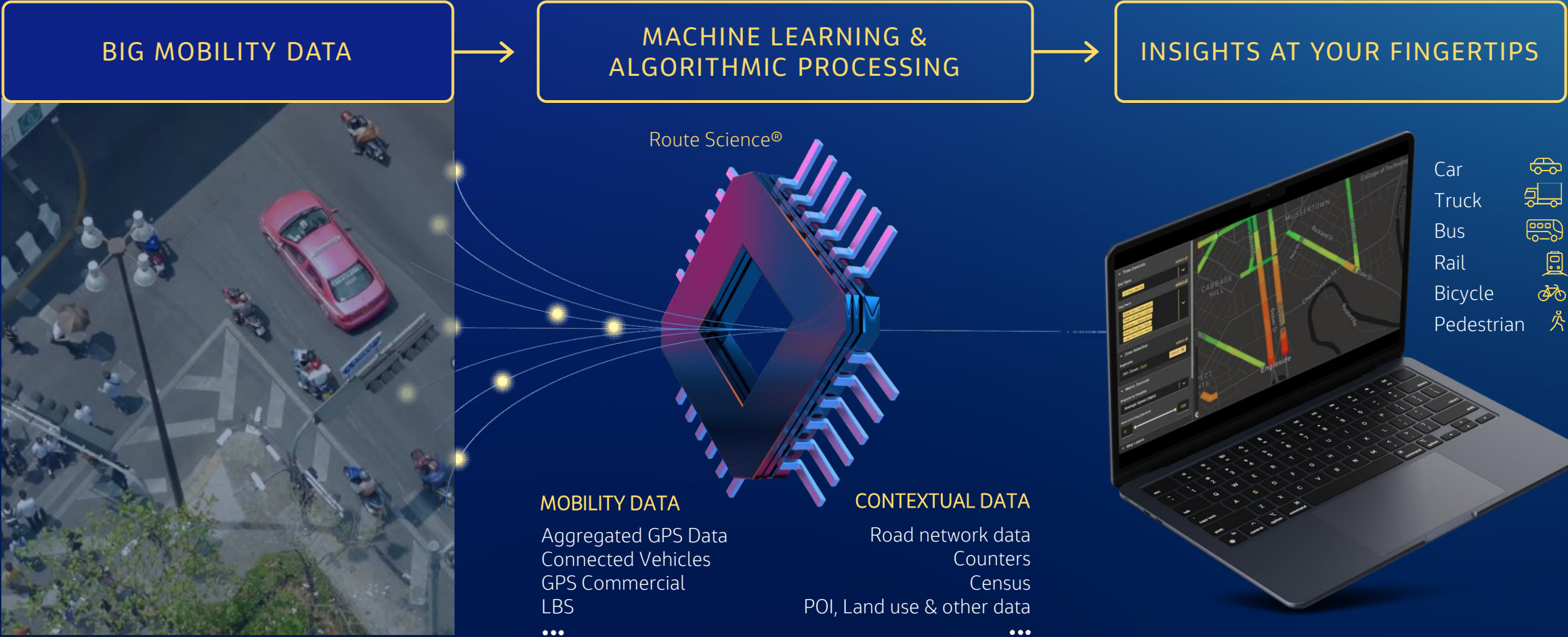
## Unmatched insights into how North America moves

Empirical data, tested vs. permanent counters and transportation surveys

100s of historical data sources feeding our Route Science® engine

Frequently adding new sources and new modes to capture changes in travel patterns

# Big data intelligence means accurate insights without months of data collection







# Why StreetLight

# **More than data:** StreetLight tackles a wide array of transportation challenges with the most complete portfolio in the industry



## PLANNING

Traffic & Intersections

Transportation Modeling

Transportation Planning

Truck Traffic

Truck Modeling

Freight Planning

Active Transportation

Safety Prioritize



## OPERATIONS

Traffic Monitor

Real-Time Traffic Monitor

Operational Performance Analytics



## CLIMATE

VMT Analytics

GHG Analytics

Vehicle Electrification Analytics

Evacuation Analytics



## MOBILITY DATA

Connected Vehicle Journeys

Connected Vehicle Hard Braking



## COMMERCIAL

Advanced Traffic Counts

Advanced Truck Counts

Transportation Planning

Trucking & Logistics

Active Transportation

Visitation & Site Selection Analytics


Multi-Trip Analytics





**STREETLIGHT**  
A Jacobs Company

# How can NCARPO get started using StreetLight Data?






*NCDOT can provide StreetLight metrics to Rural Planning Organizations for projects and initiatives that are undertaken in coordination with NCDOT.*

*Self-serve, user-login access is currently unavailable for NCARPO members.*

*Project examples include:*

- Long Range Transportation plans*
- Local and regional planning initiatives*
- Development and prioritization of projects for the state transportation improvement program.*



**STREETLIGHT**

